

**Composition**

Property of *Robert Lee*

Subject \_\_\_\_\_

Page 21  
Chilapras 22  
dtd 1

Robert White Harris  
Sixth Grade.  
School Mr. J. Sancho Cardona  
Teacher Miss C. Dominguez.



The Hurricane's Path  
From our Virgin Islands  
to the Florida mainland.



After the worst hurricanes of  
recent years in the West Indies  
A street in San Juan, Porto  
Rico.





Another view of a street in  
West Palm Beach Fla., After  
the worst tropical storm in  
the history of the state.



Fallen like house of cards -  
Some of the handiwork of man  
After the great tornado  
had swept it in Sanguon Before  
continuing its course up the  
east coast of Florida and further  
North, its fury gradually  
dying down.



Wreckage in Rockford, Ill.  
Illinois Town was swept by a  
Tornado which resulted in at  
least fourteen deaths.



What the tornado did to on of  
the main streets of West Palm Beach.  
(Line - under world photos.)





Some of the havoc of  
the tornado in San Juan,  
Where the work of relief  
and rebuilding has already  
been gallantly begun.

7



A flooded schoolhouse: The  
bell and some of the children's  
seats can be seen, the roof of the  
schoolhouse at canal point, it was  
in Fla.



House at La Perla  
Near San Juan, Porto Rico.



A City Bombaraded By Nature,  
Battered and Devastated by the  
Pitiless Hurricane. This is in West  
Palm Beach.





Ruins that once were  
Homes along the Fair East  
Coast of Florida.



House Destroyed by <sup>the</sup> Hurricane



Churches & Houses Destroyed  
by the Hurricane in Porto Rico





Devastation at West Palm Beach  
a Typical Scene showing the App-  
alling Wreckage Left by the  
Great Tornado, which has Claimed About 200  
Lives in Florida and Done Many  
Million Dollars' Worth of Damage.




A Glimpse of the Hurricane Barrage  
One of the first photographs taken in San Juan, Cap-  
ital of Porto Rico, while the death-  
dealing hurricane was piling debris  
in the streets.



Dr. Burke's House



Below: Distributing Rice and  
Beans and <sup>and</sup> Naguabo. In Porto  
Rico.



Hotel Condado-Vanderbilt  
After the Storm.





These are <sup>low</sup> houses that <sup>were</sup> destroyed  
by the storm. In Yabucoa.



These are <sup>low</sup> masonry houses destroyed  
by the storm. In Yabucoa



This part near by is damaged but  
the other is not.



The chapel of Naguabo and the church members




In the wake of the storm.



The beautiful house of the  
Congregational Superintendent.

Church History Lectures  
Began Wednesday Night. Will  
go on to begin when the storm  
ended.





The houses destroyed by the  
storm. In Aguas Blancas.



A factory that was destroyed  
by the storm.



The People that were ~~with~~ <sup>without</sup>  
houses in Cayce.




The town of Guaynabo after  
the storm.






These are the launches  
that go from San Juan to  
Catano.




A picture show of Bagamon





This is the sugarcane factory of "Defensa"  
in Caguas.






A schoolhouse destroyed by the Hurricane.






1  
This is the Drugstore of Betancías.  
In Bayamón, Puerto Rico.





House torn down by the storm in  
Bayamon.






House torn down by the storm in  
Barre "Millions"?






The house of Mr. Rafael Martínez  
Nadal, in Guaynabo.





The tanks of the <sup>company</sup> of gasoline!






The picture  
show trees  
Bantaras  
in San Juan





This is the <sup>club</sup> Club of Bucaramanga.



This is the race-track Las Mercedes.




A town destroyed by the  
hurricane



The seaport  
of the Red D'  
Lane.





A grandstand destroyed by  
the storm





The schoolhouse of "Montpelier"  
In Santurce.





In the hurricane trail  
The photograph is of a debris  
strewn street in San Juan, Porto  
Rico.



This is a view of general  
between Lares and San Sebastian  
between

Very Good